

2 3 4 5 6 7 8 9 60 1 2 3 4 5 6 7 8 9 60 1 2 3 4 5 6 7 8 9 70 1 2 3

電子複写不可





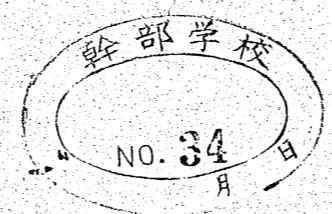
防衛研究所図書館

田中

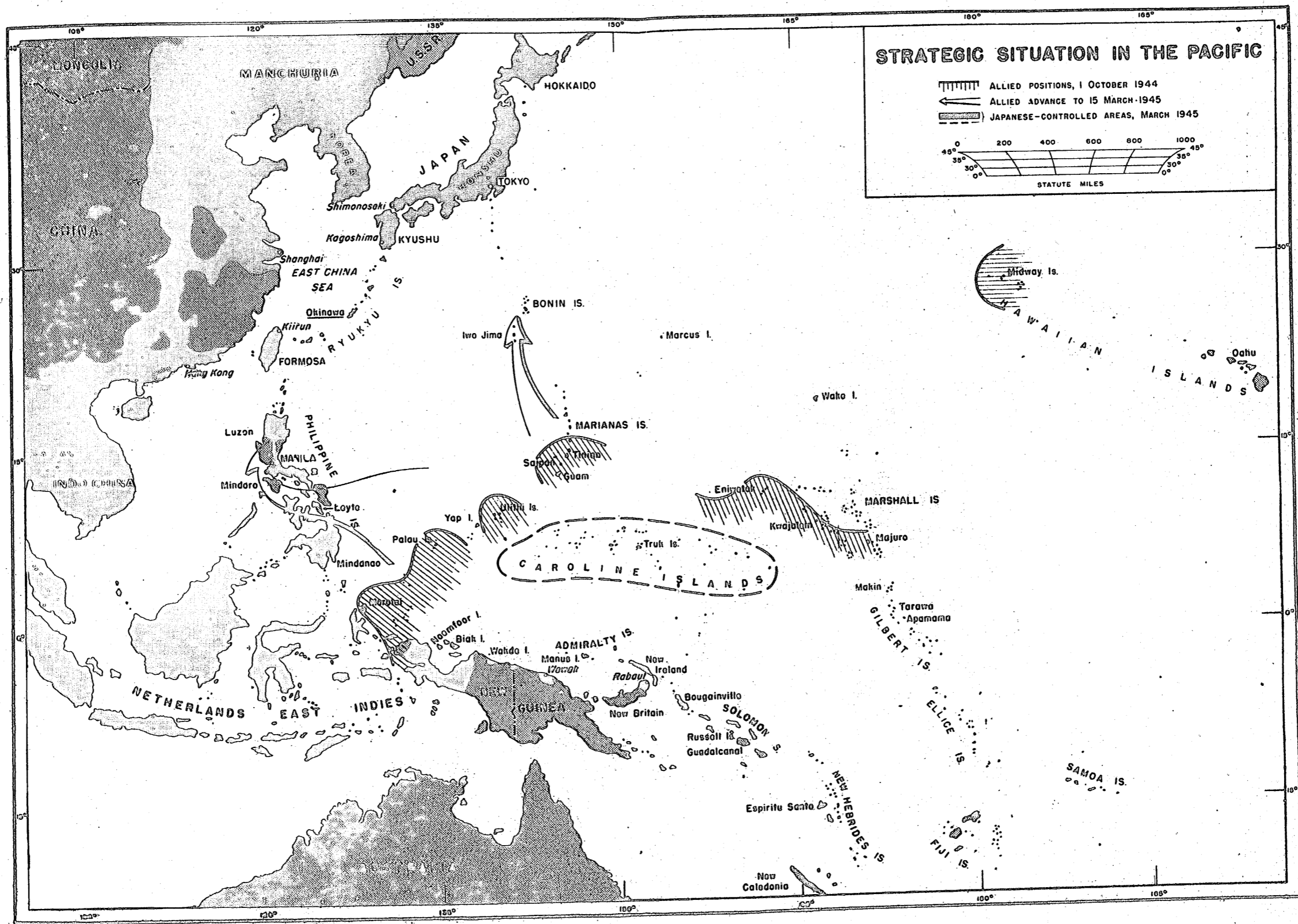
追加 202

戰 史 沖 繩 作 戰

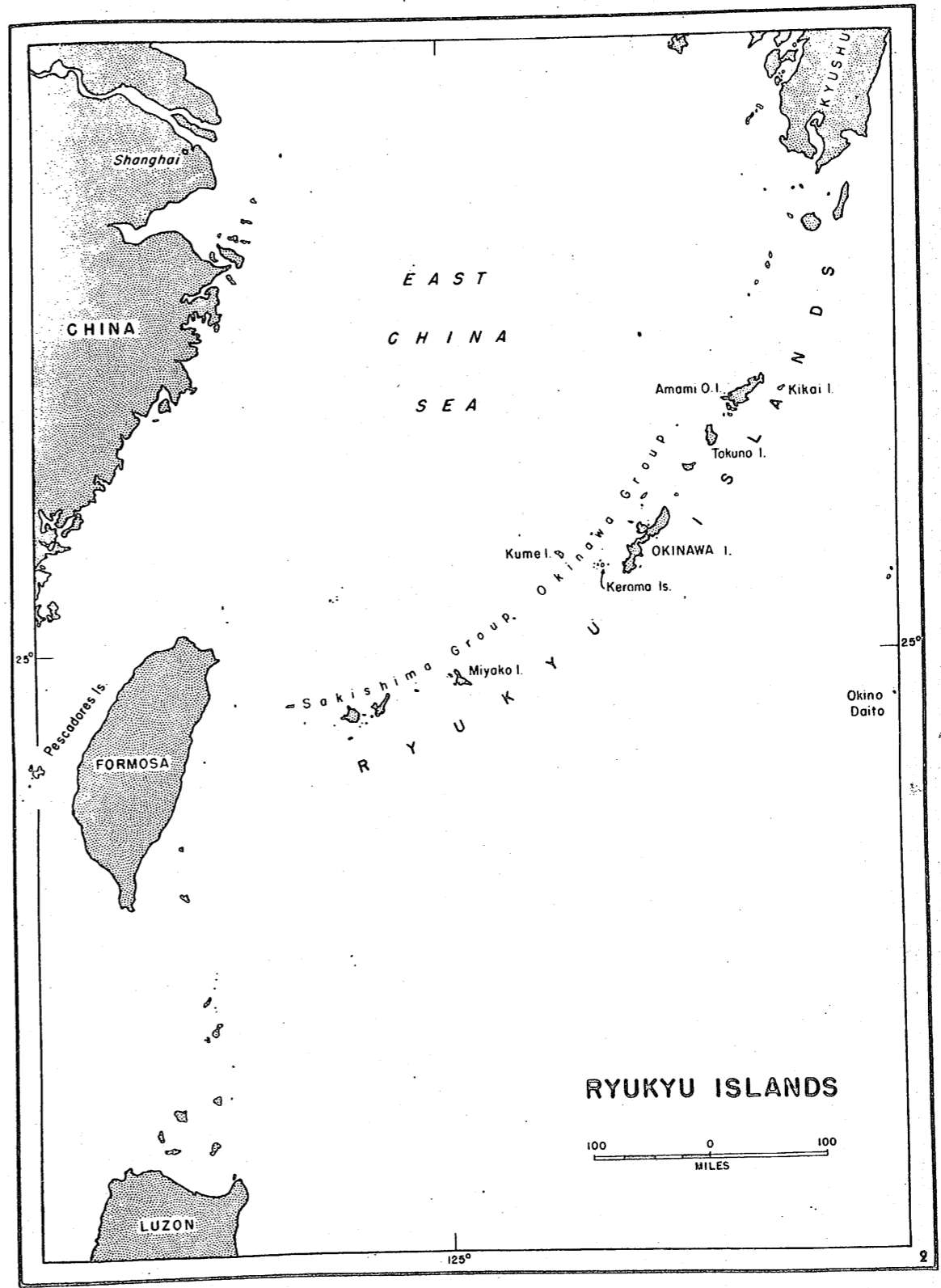
附 圖 第 一 部



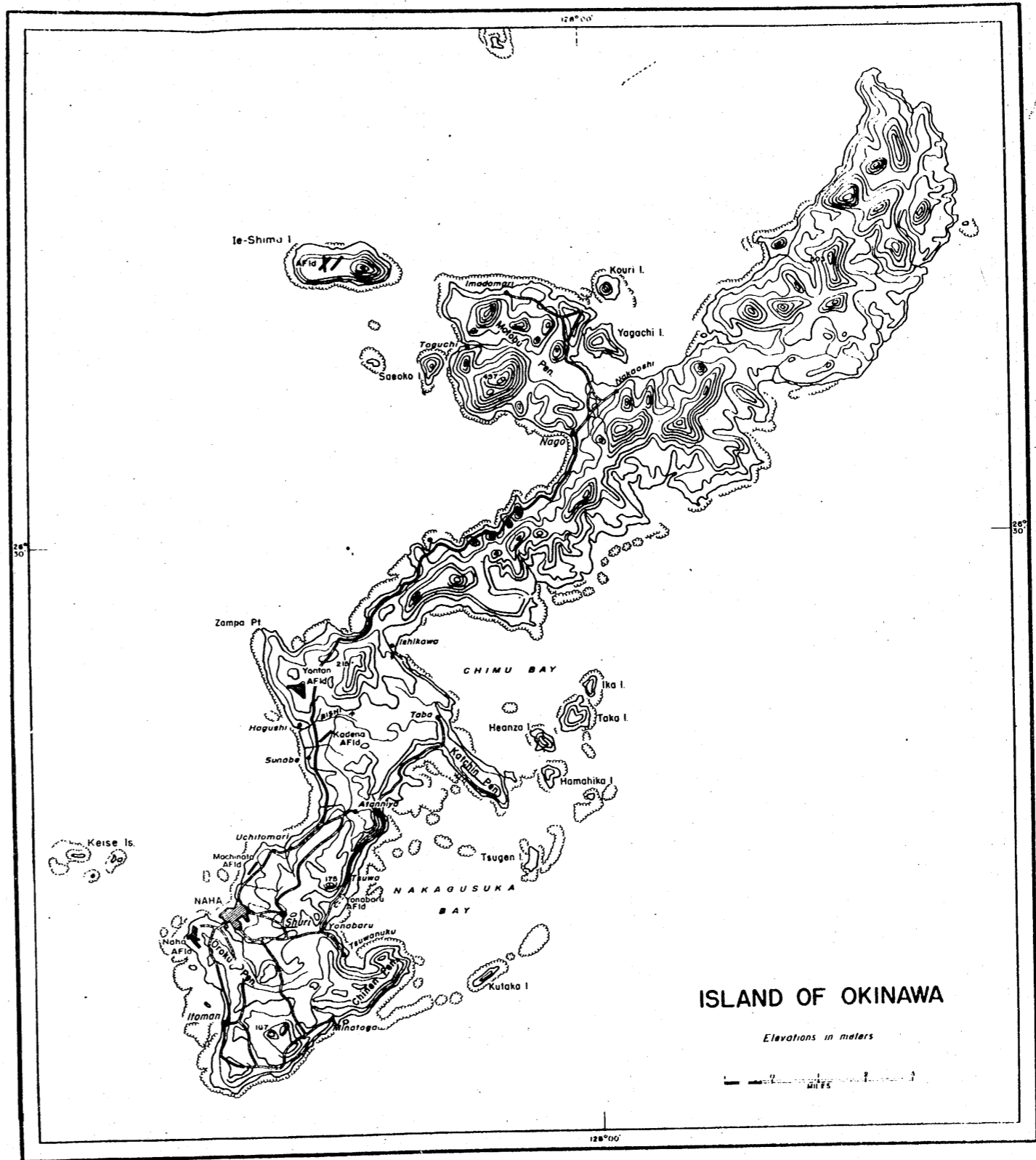
部 外 秘



MAP. NO. 1

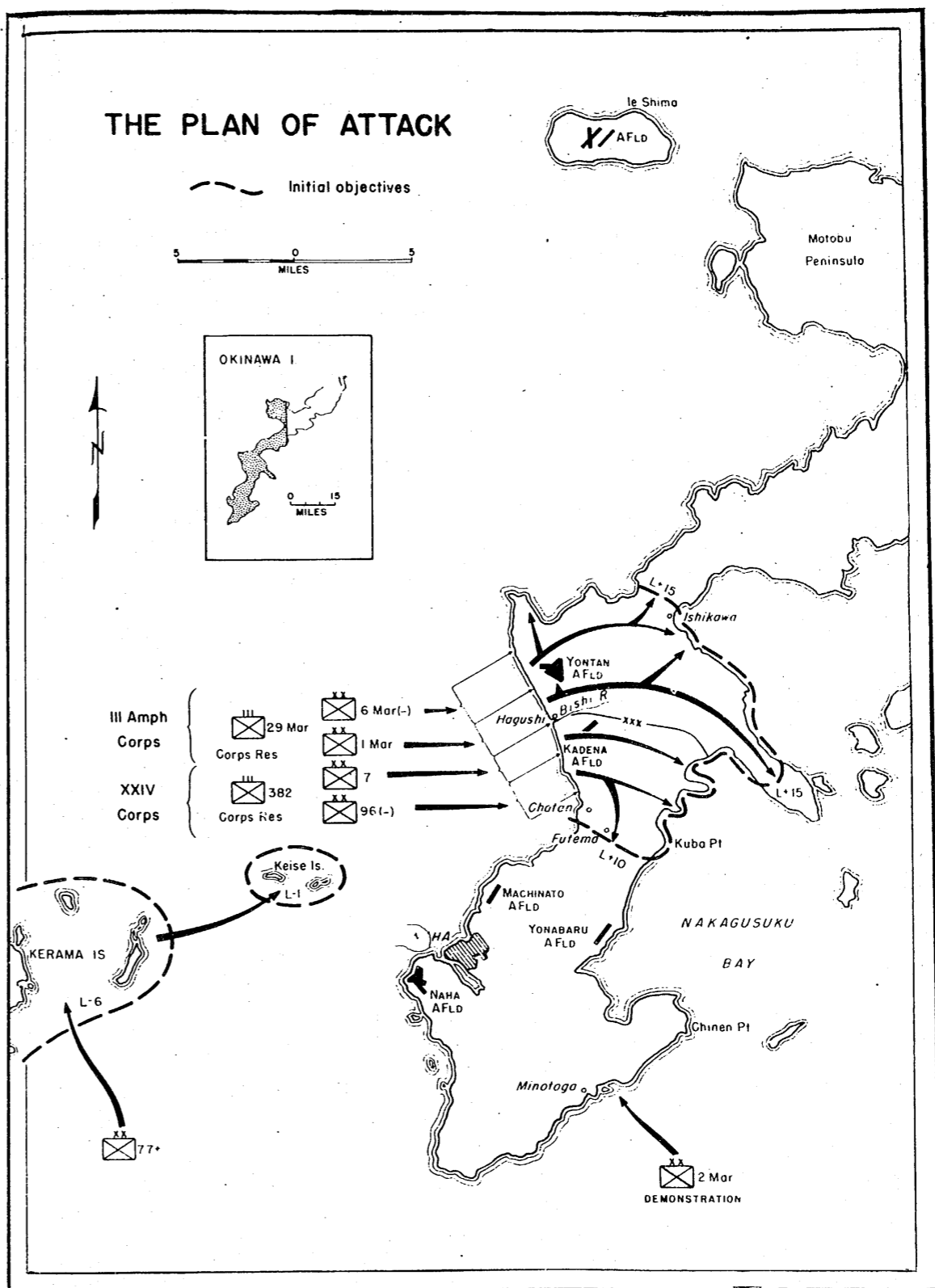


MAP. NO. 2

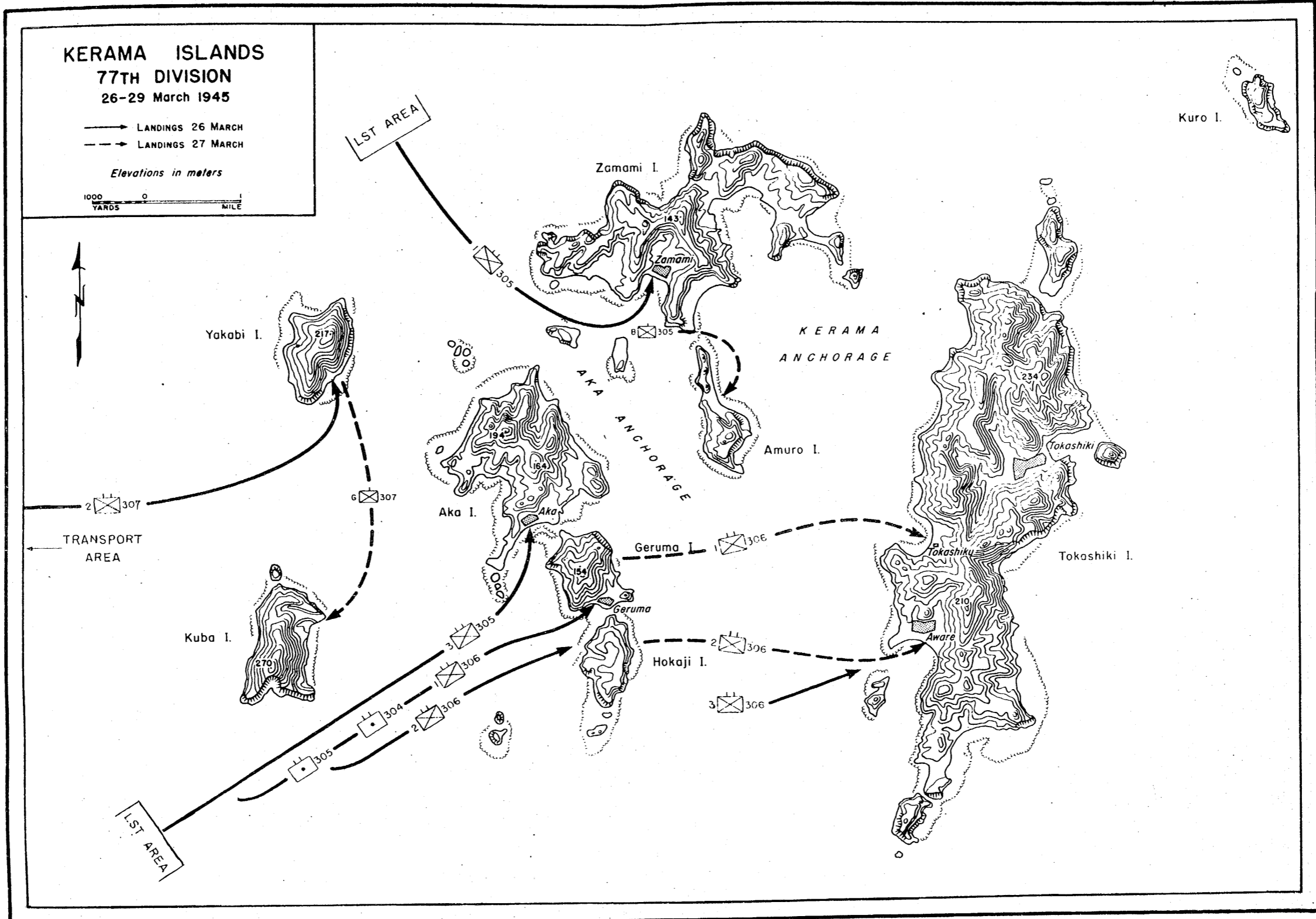


MAP. NO. 3

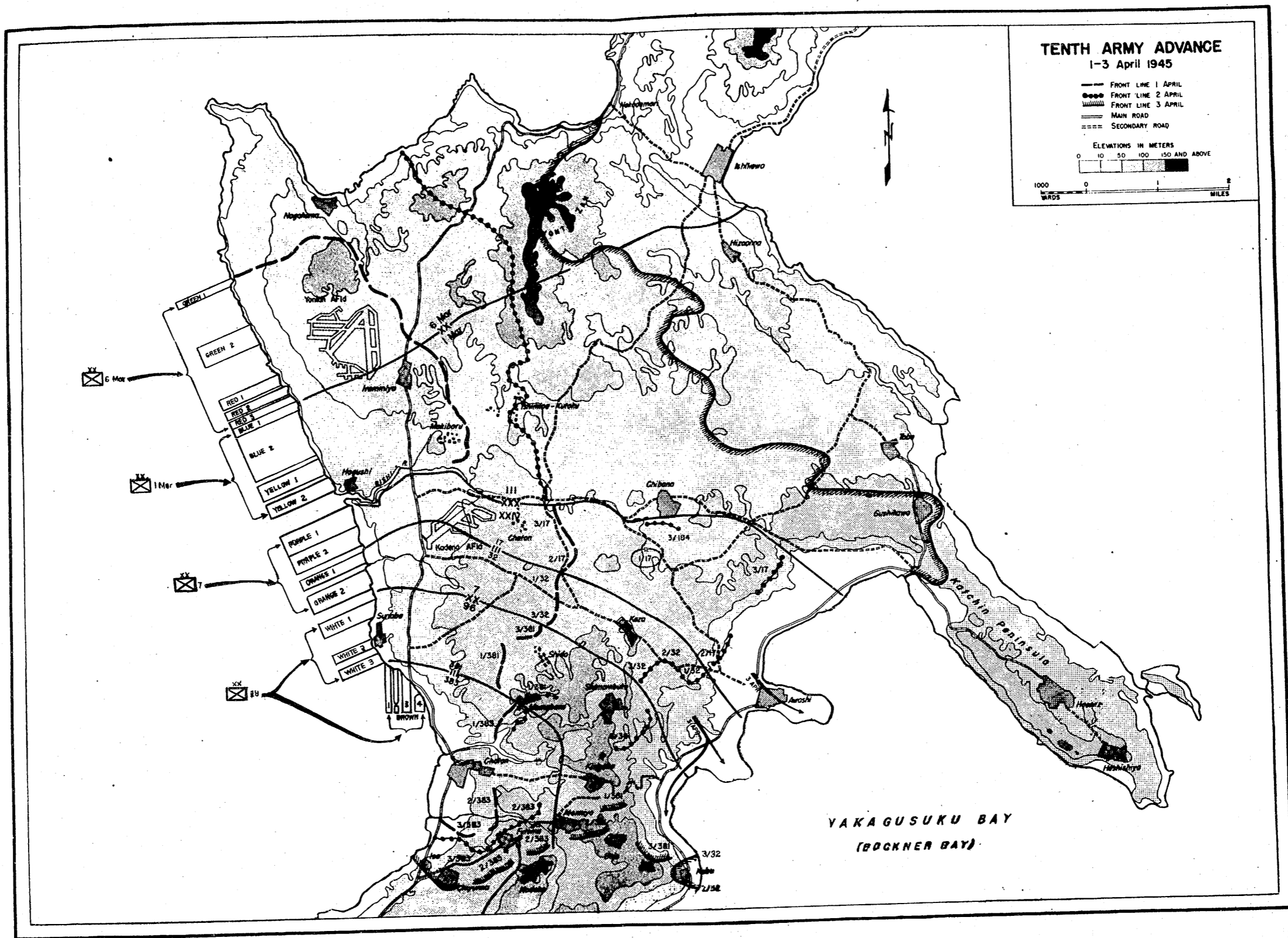
THE PLAN OF ATTACK



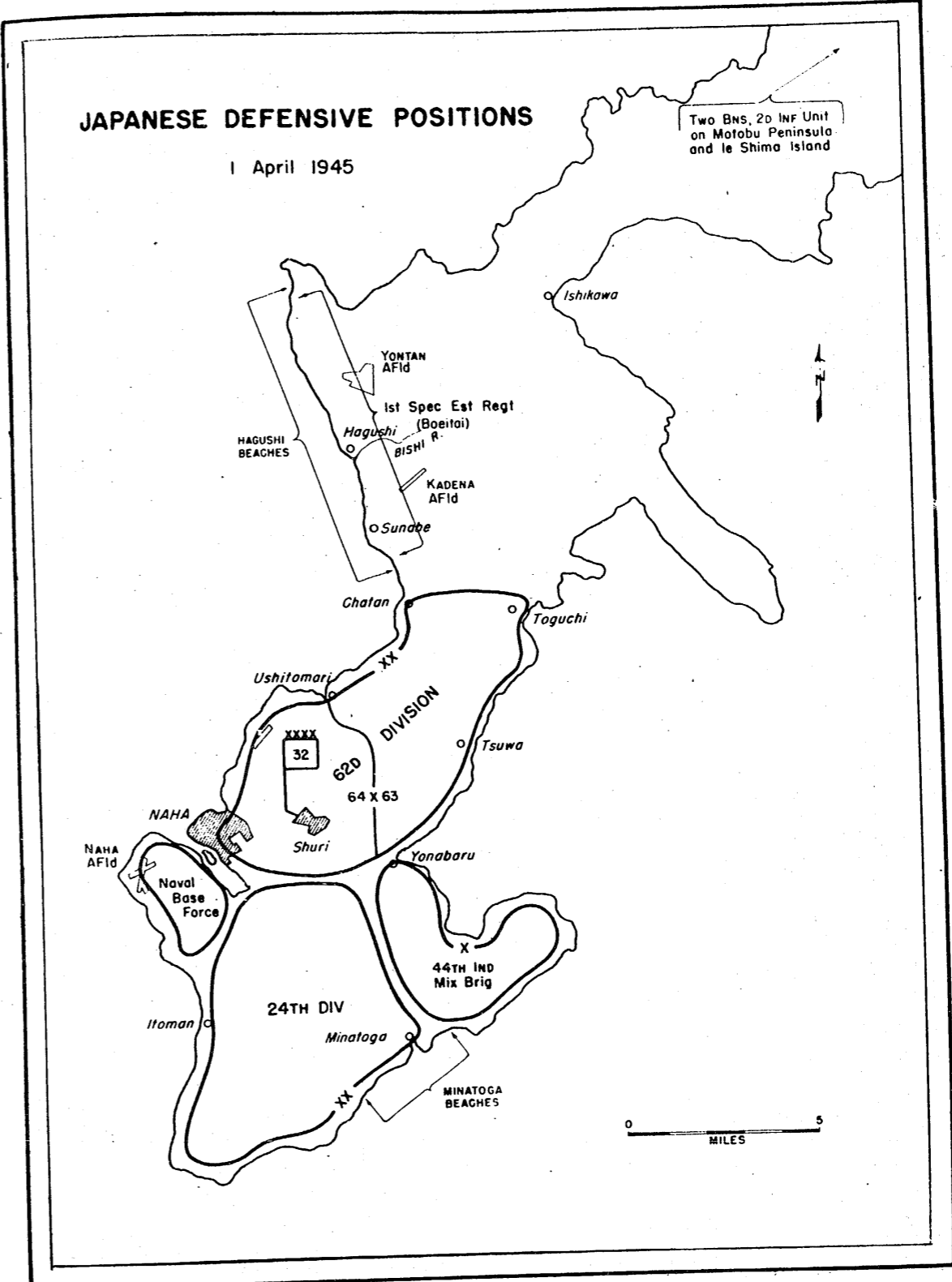
MAP. NO. 4



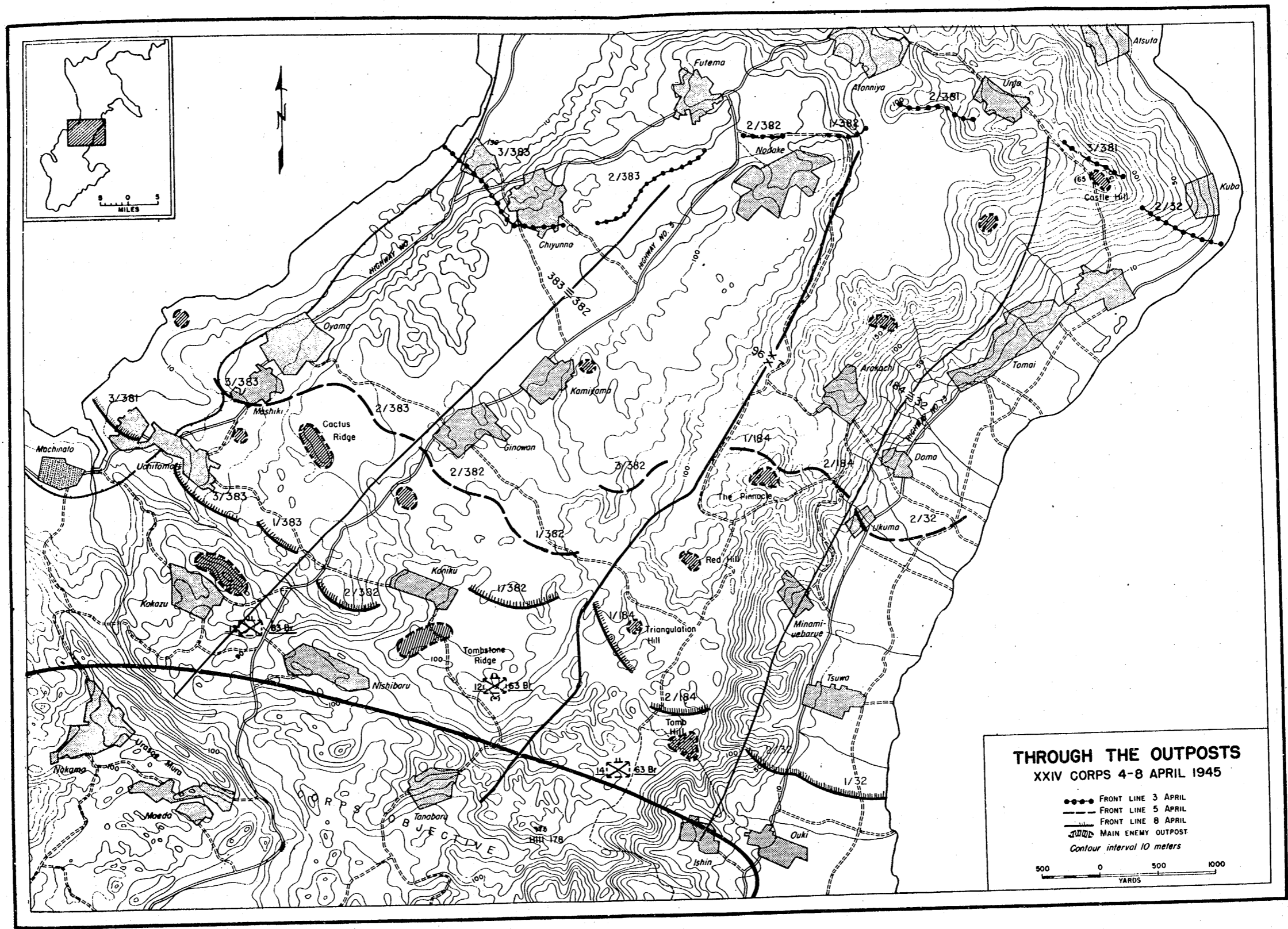
MAP. NO. 5



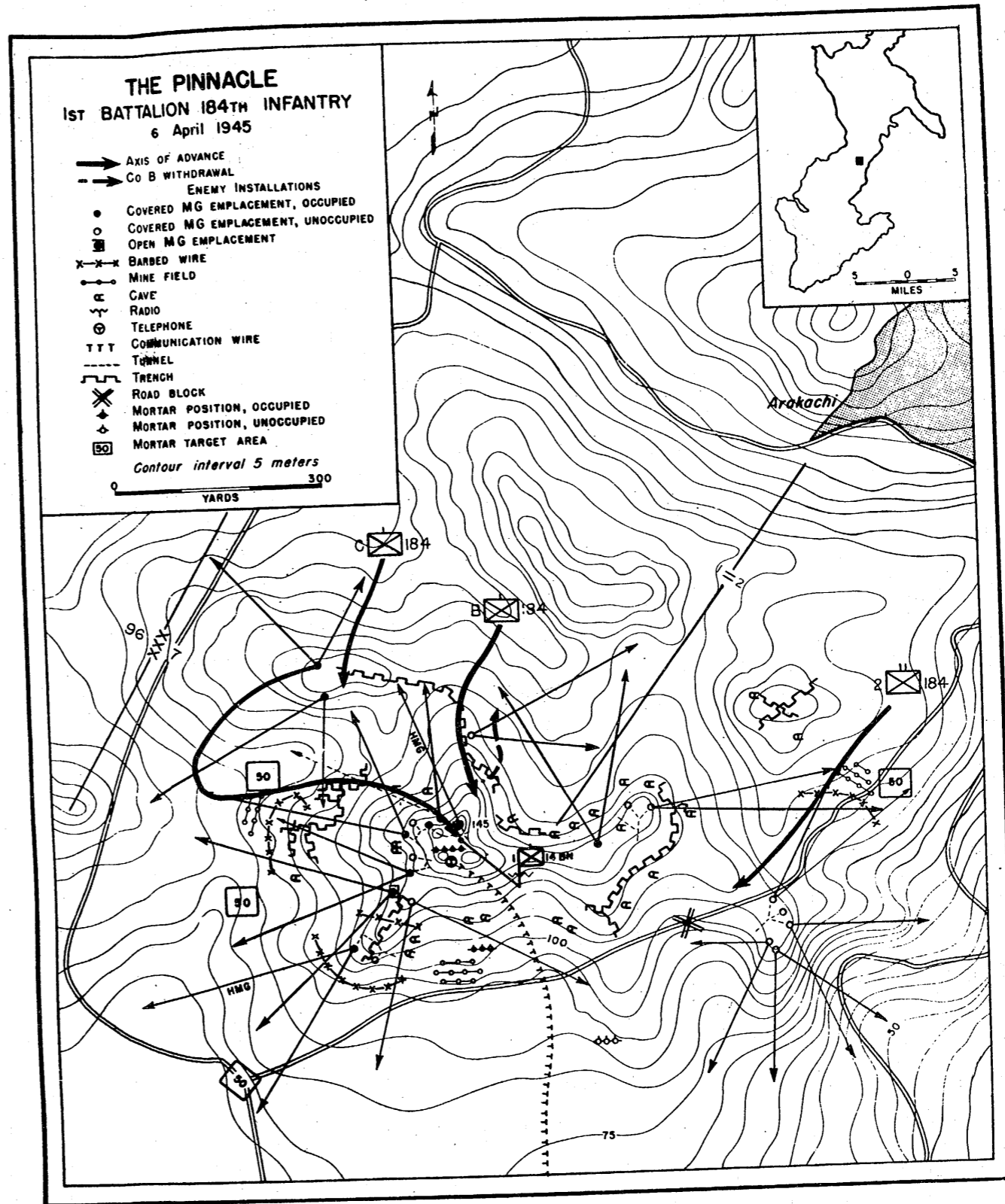
MAP NO. 6



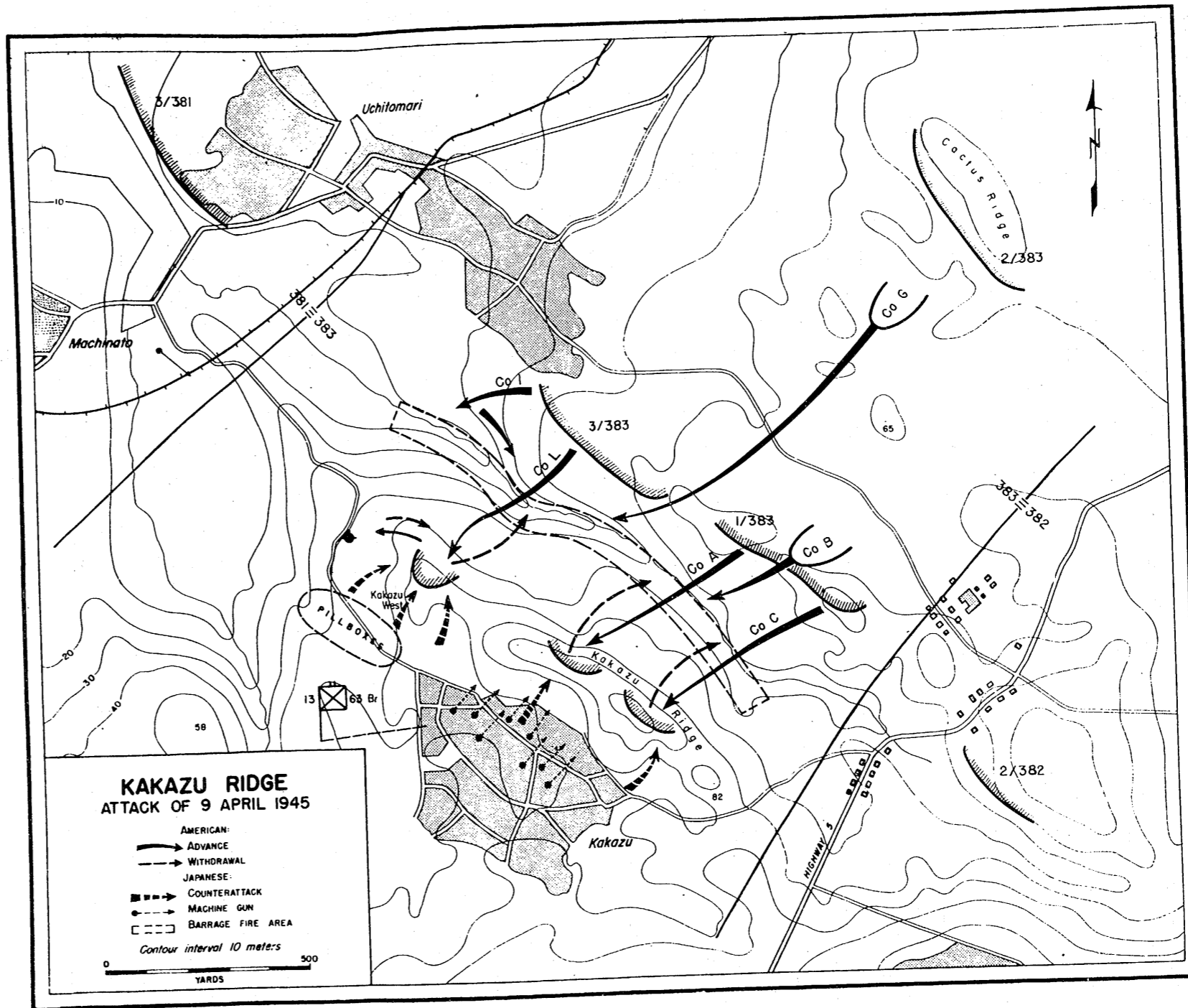
MAP. NO. 7



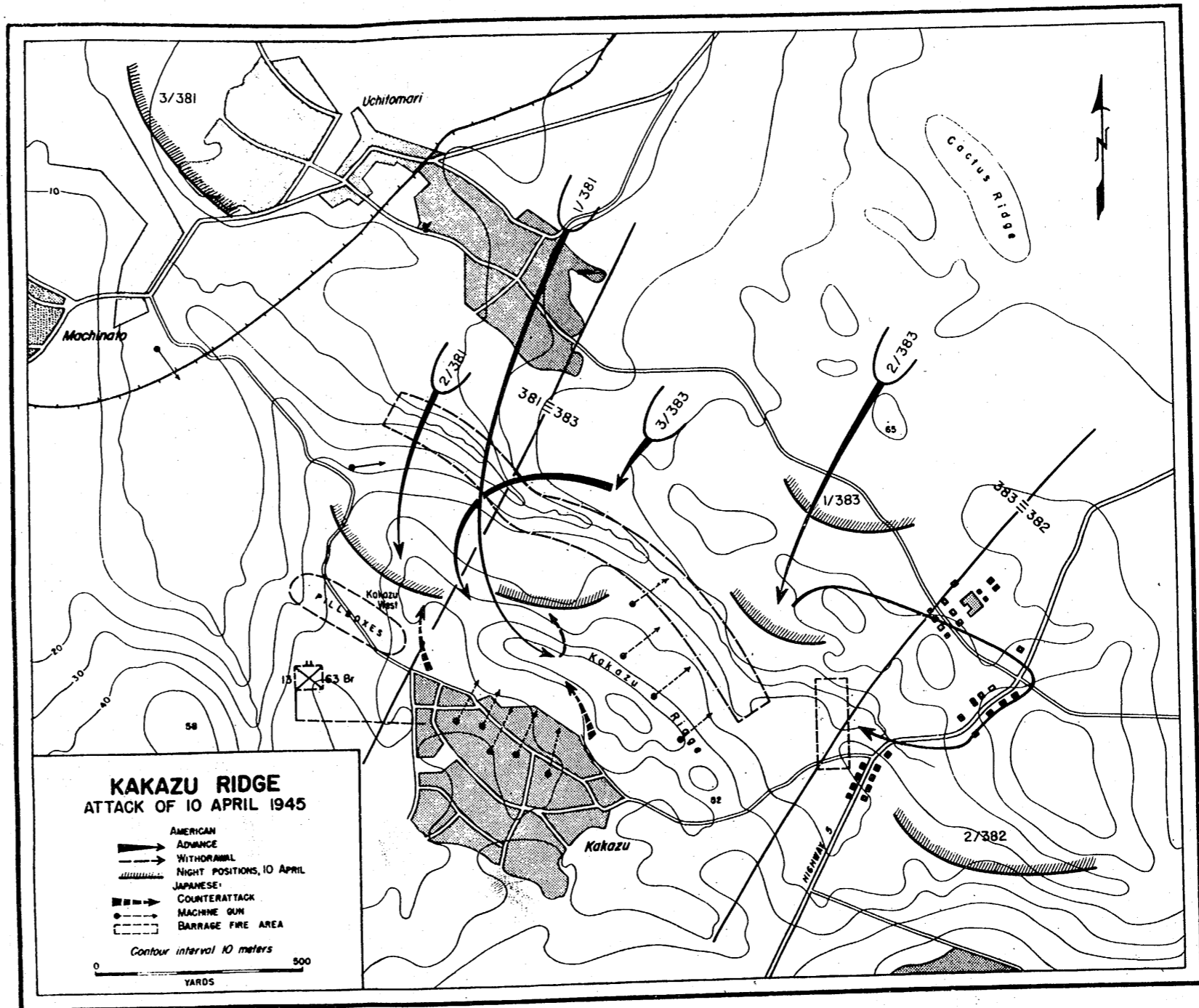
MAP NO. 8



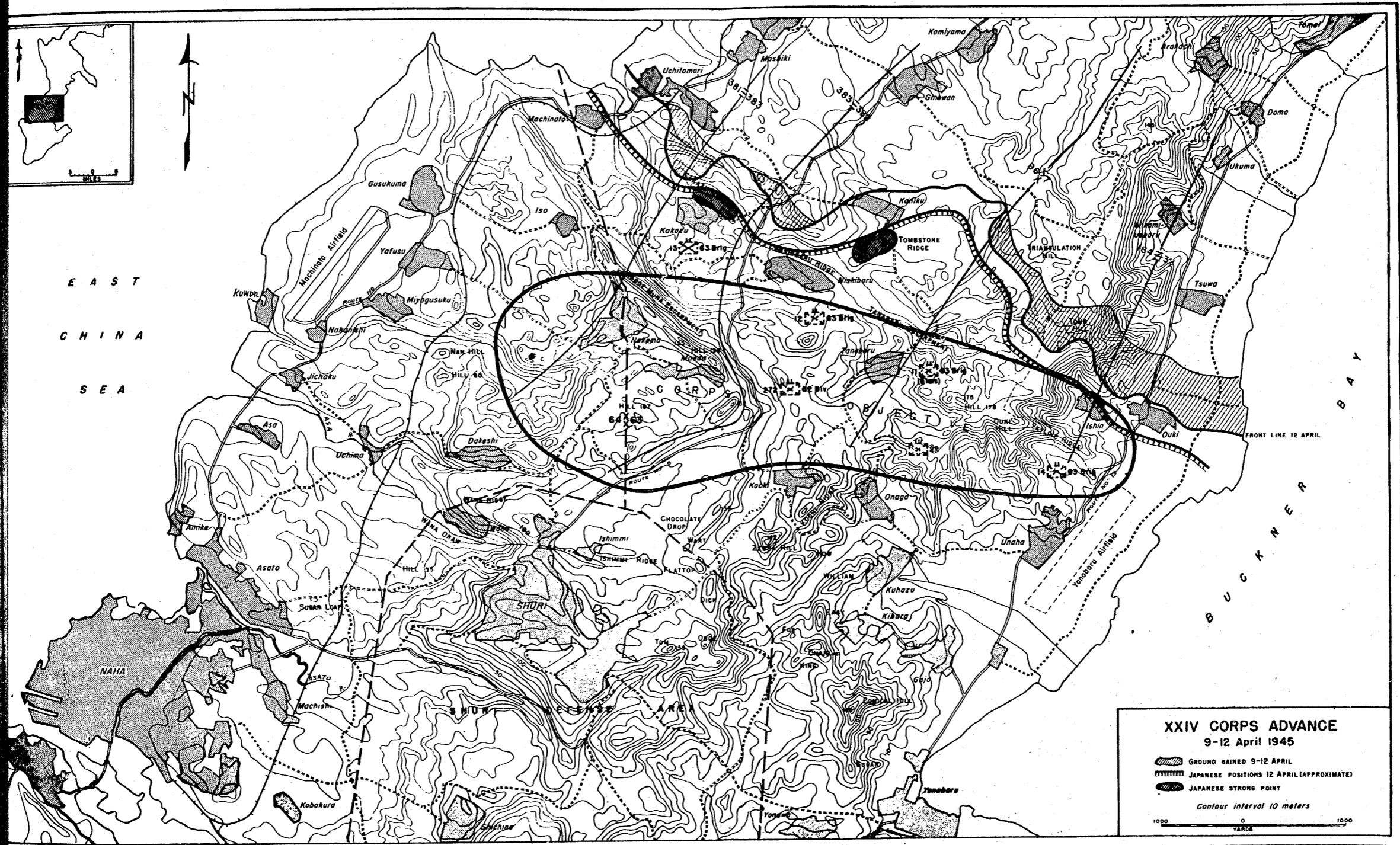
MAP. NO. 9



MAP. NO. 10






MAP. NO. 11

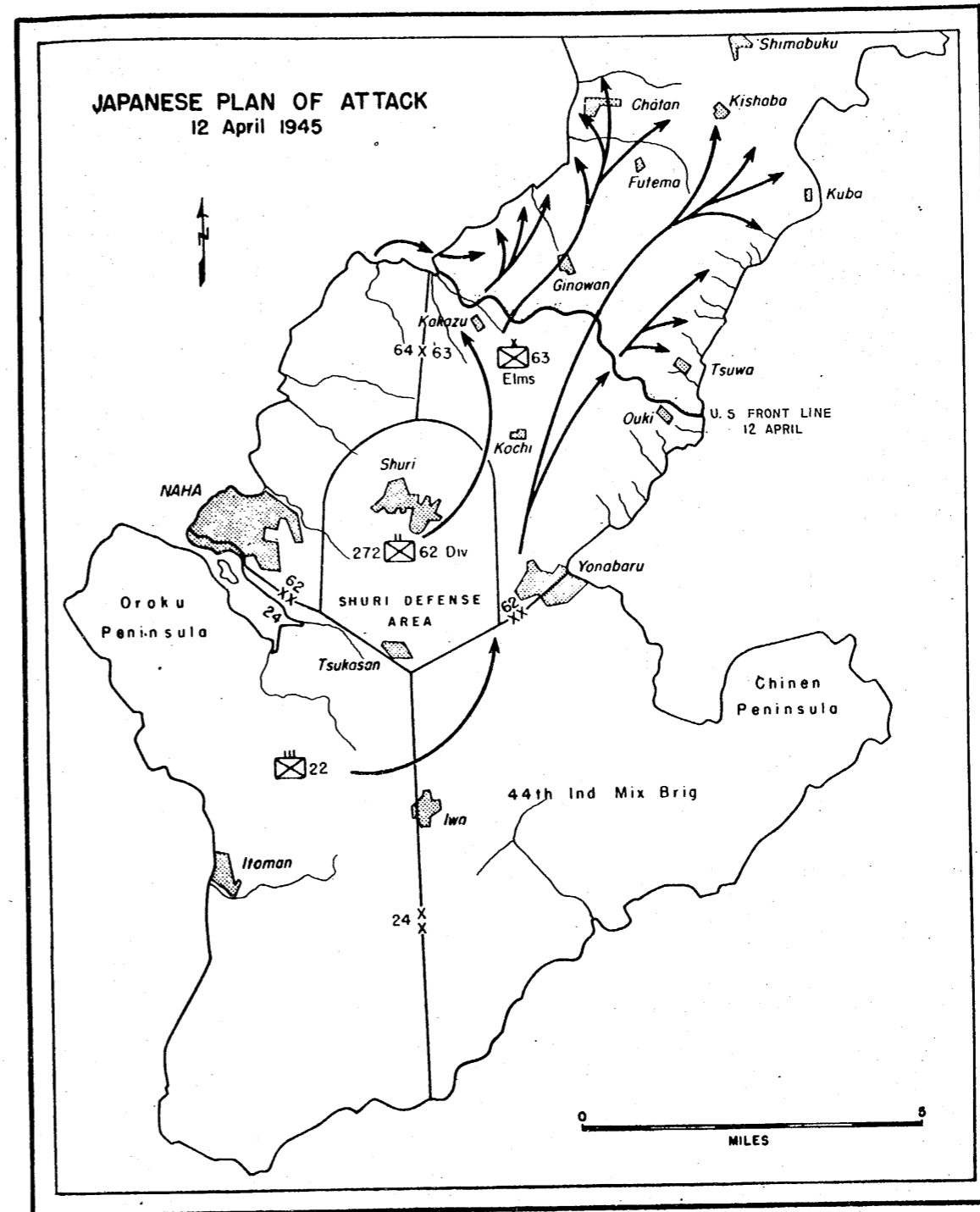


E A S T
C H I N A
S E A

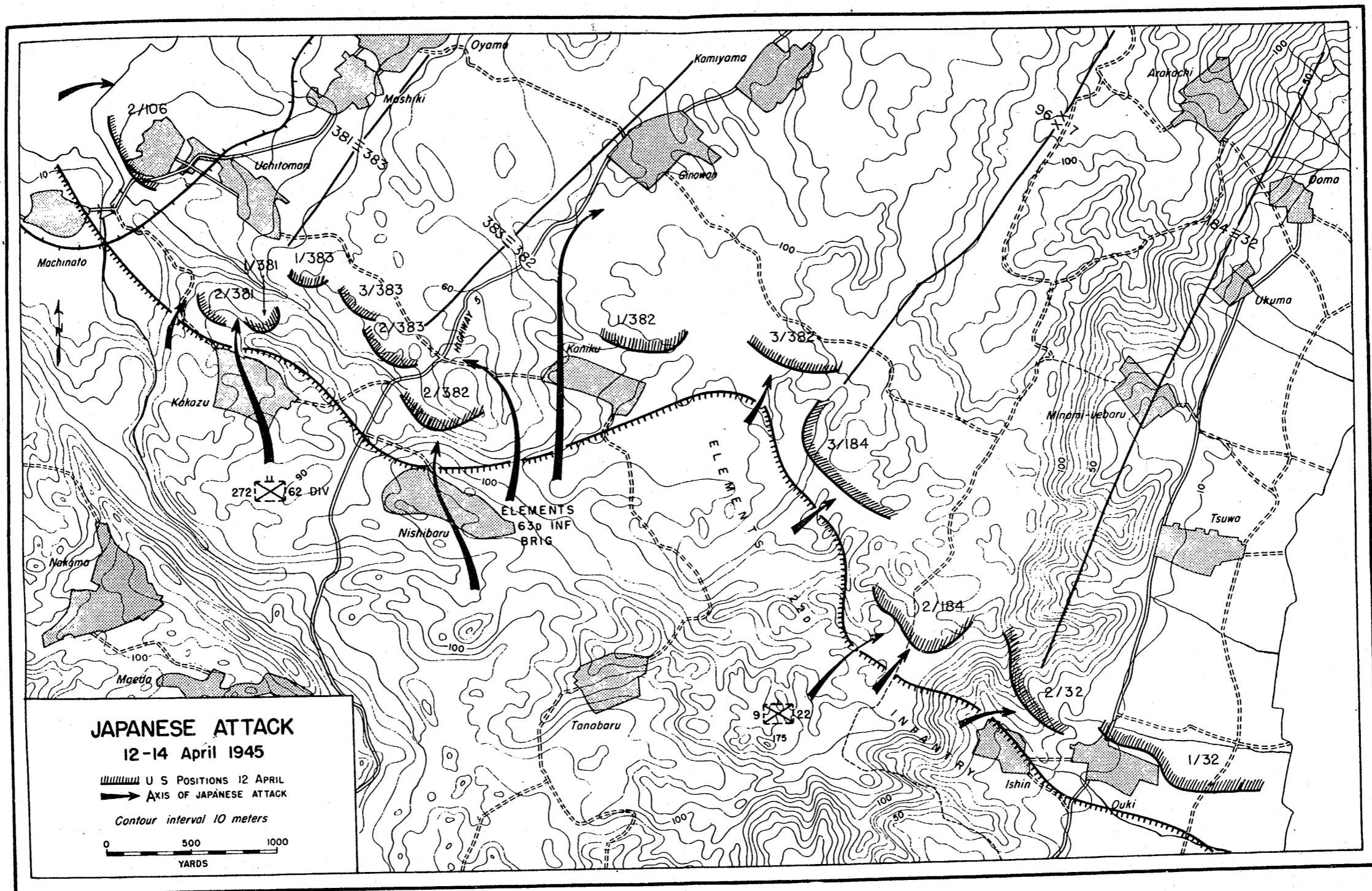
XXIV CORPS ADVANCE
9-12 April 1945

 GROUND GAINED 9-12 APRIL
 JAPANESE POSITIONS 12 APRIL (APPROXIMATE)
 JAPANESE STRONG POINT
 Contour Interval 10 meters

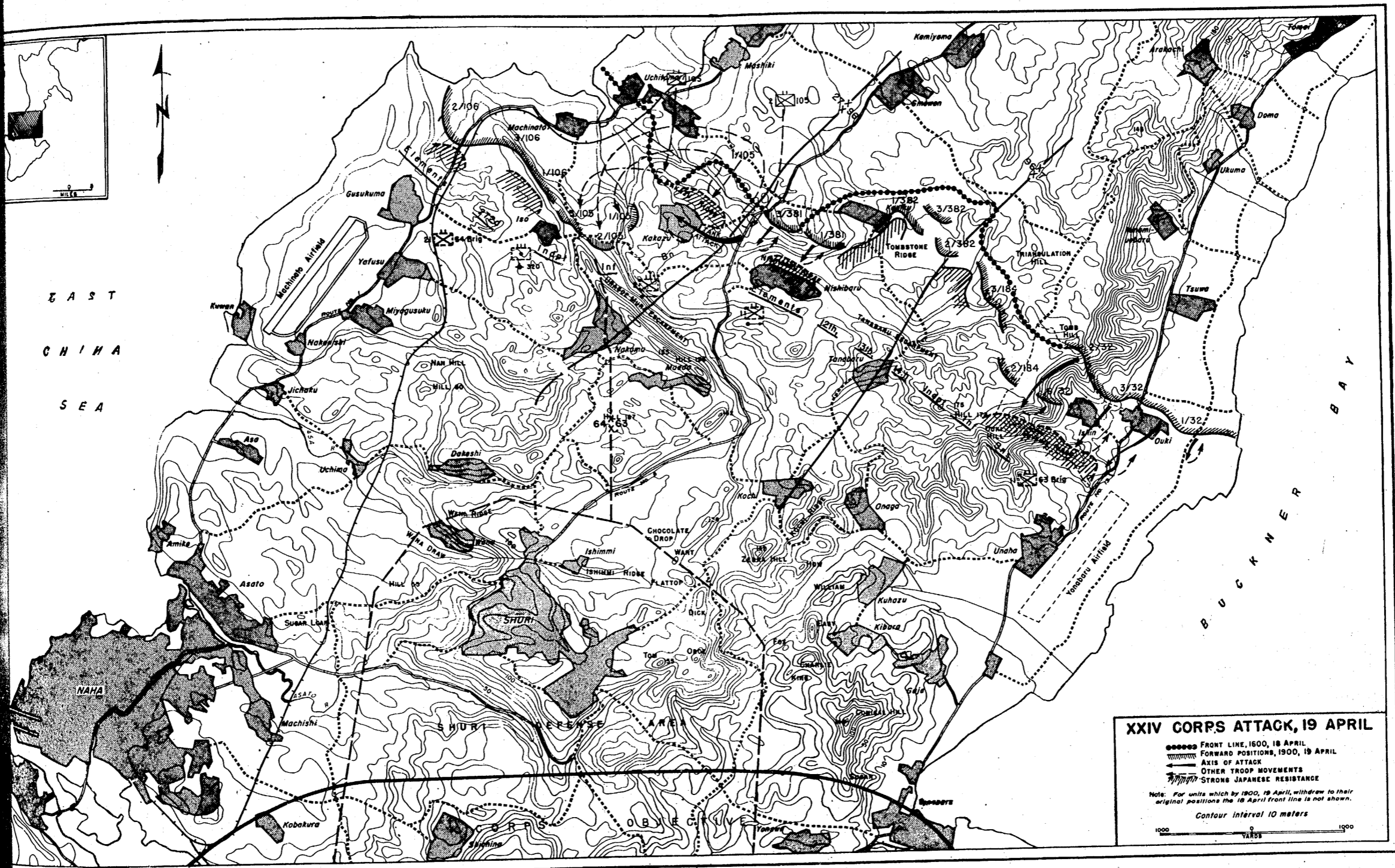
1000 0 1000
 YARDS



MAP. NO. 13

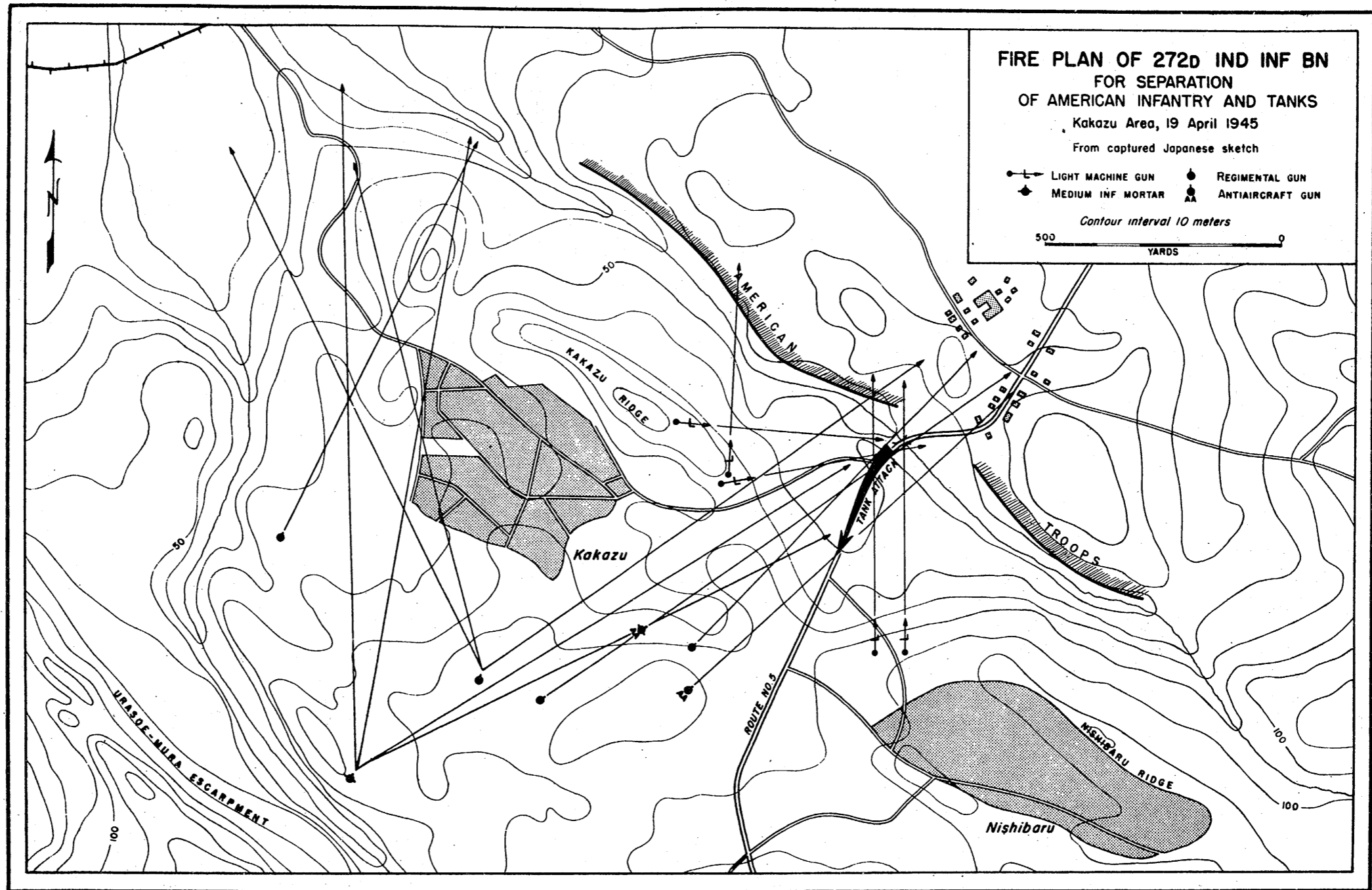


MAP. NO. 14

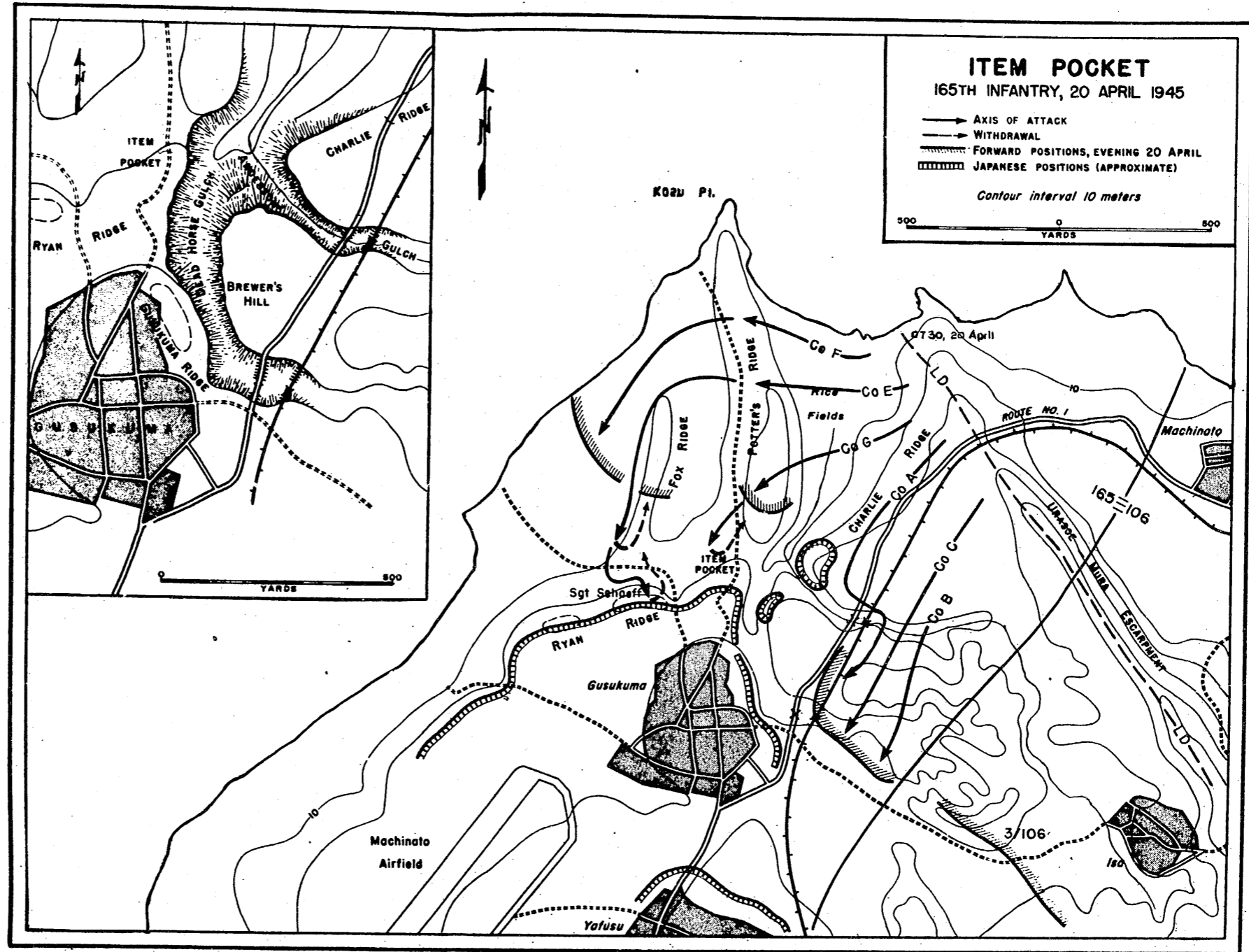


EAST
CHINA
SEA

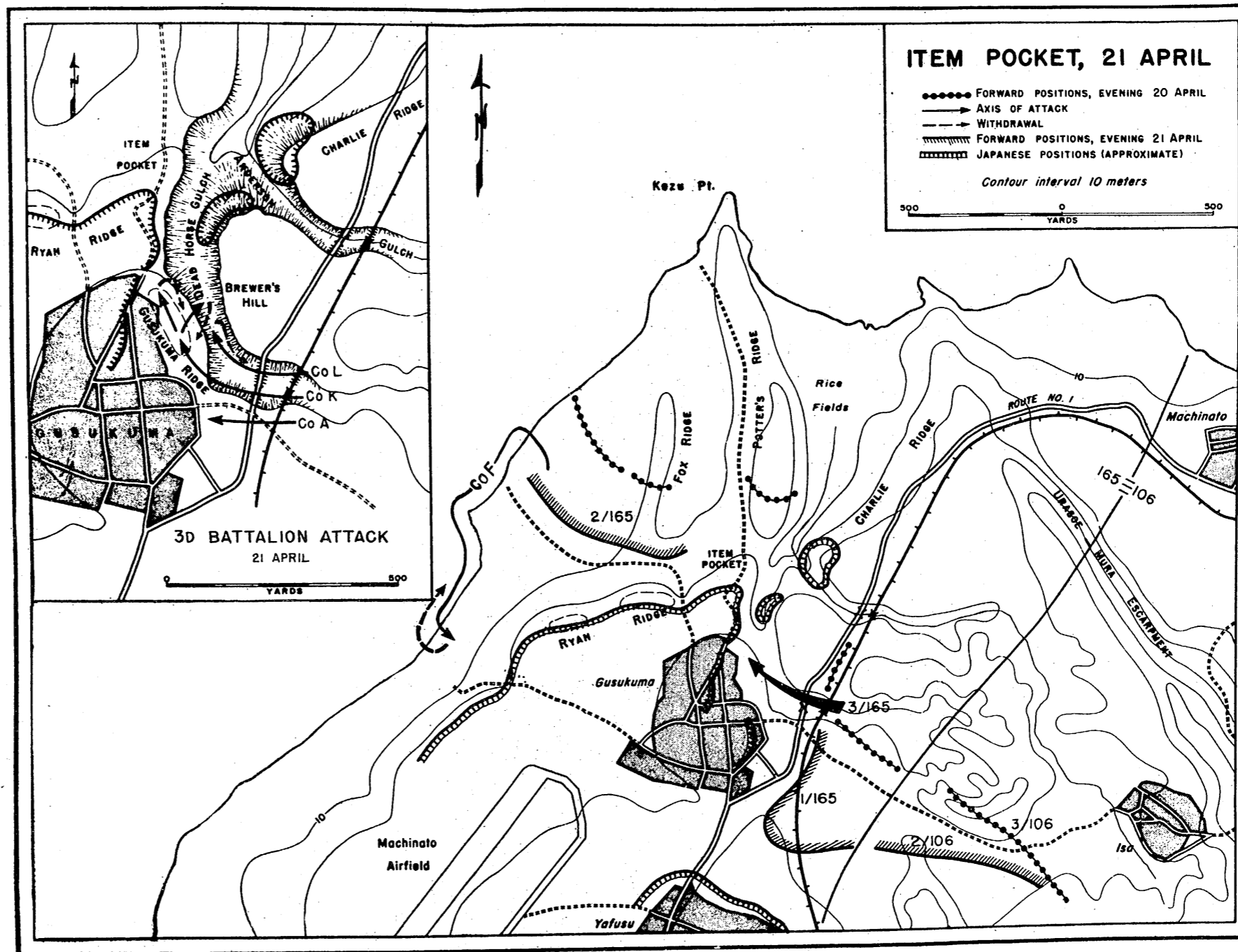
BUCKNER BAY



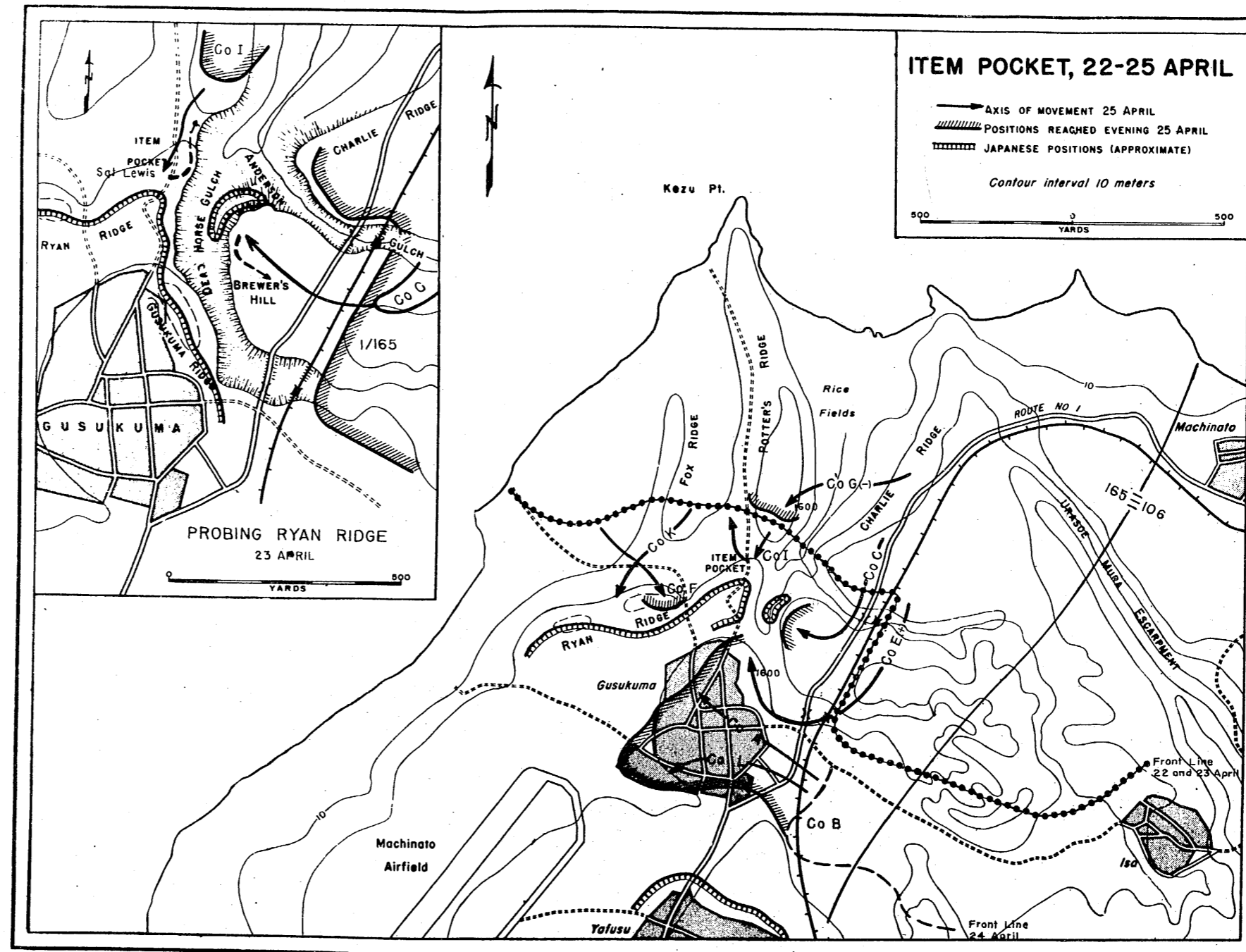
MAP. NO. 16



MAP. NO. 17



MAP. NO. 18



MAP. NO. 19